



VISITING MEXICO BY PRIVATE BOAT

A QUICK REFERENCE TO REQUIREMENTS
FOR PRIVATE VESSELS, OWNERS AND CREW.



MEXICO MARINA
ASSOCIATION



June 2024 update



GOBIERNO DE
MÉXICO

MARINA
SECRETARÍA DE MARINA

SALUD
SECRETARÍA DE SALUD

SEGOB
SECRETARÍA DE GOBERNACIÓN

SHCP
SECRETARÍA DE HACIENDA
Y CRÉDITO PÚBLICO



Dear Boaters,

This brochure is not an official government document but a brief guide to help you understand and ease the process of entering Mexico by sea and complete the immigration process.

— Happy cruising!

permisos.fonmar@gmail.com
 Tel (612) 123-3807
 Isabel la Católica SN
 Esq. Melchor Ocampo,
 Col. Centro CP 23000
 La Paz, Baja California Sur



Fondo para la Protección de los Recursos Marinos
 [Trust Fund for the Protection of Marine Resources]
fonmar.gob.mx

ABOUT FISHING IN MEXICO

Every vessel in Mexican waters carrying fishing gear, must obtain a sports fishing license for each person on board the vessel.

A sports license is not required for fishing from shore.

Anglers in ocean waters may use as many fishing rods/reels at the same time as desired. In inland waters, only one rod/reel may used at any one time per fisherman. In both instances, the catch limits dictated by law must observed.

A sportfishing license allows the angler to catch fish only; shellfish or crustaceans are strictly prohibited, the only exception is squid. Also totoaba, turtles, marine mammals, reptiles and amphibians are protected by federal law and must be avoided.

For bottom fishing, only up to four hooks may be used in a vertical line.

Electric powered reels may be used by persons with disabilities, and a special permit must be obtained from the authorities.

CATCH LIMITS:

- In ocean waters and estuaries, up to TEN FISH, with a maximum of five fish of the same species.
- Marlin, Sailfish, Swordfish, Shark, and Pescada (*Sterolepis Gigas*), the limit is ONE total— which will count as five of the same species.
- Dorado, Rooster Fish or Sabalo, Berry (*Mycteroperca Jordani*) or Bluefin Tuna (*Thunnus Orientalis*), the limit is TWO total — which will count as five of the same species.
- Squid. The limit is FIVE per angler per day
- Inland, fresh water. The total limit is FIVE fish either of the same or different species.
- Underwater fishing. Only when free diving — no tank, and using a harpoon equipped with rubber band, coil or pneumatic.
- Catch and Release. There is no limit as long as the catch is released in good condition for survival.
- Three days or longer — fishing from a vessel. The accumulated maximum number of catches per angler will be three times the daily limit as mentioned above.

PURCHASE YOUR FISHING LICENSE ONLINE:

www.sportfishingbcs.gob.mx

FONMAR is a trust fund established by the Government of the State of Baja California Sur, to ease the process of obtaining Sport Fishing licenses, as well as the lawful enforcement and supervision of this great sport in order to maintain and enrich the wonderful and unique sea life found in these waters.

Fonmar’s website www.sportfishingbcs.gob.mx, is a secure and easy way to obtain your permit to fish in Mexico. All you need to do is enter your name(s), license term and start date and you will be directed to a secure banking site to add your credit card information — once the transaction is complete you’ll receive an email confirmation and receipt, and a popup with the link to download and print your permits.

FONMAR also promotes Sport Fishing on local, national and international levels and provides funding for research and education at authorized academic and scientific centers to assist in the preservation of our oceans.

Baja California Sur Fishing seasons

	Jan	Feb	Mar	Apr	May	Jun	Jul	Aug	Sept	Oct	Nov	Dec
Striped Marlin												
Blue/Black Marlin												
Mahi Mahi (Dorado)												
Tuna												
Rooster Fish												
Yellow Tail												



MEXICO MARINA ASSOCIATION

www.ammt.org
ammtmex@gmail.com



SEARCH AND RESCUE (SAR) OF THE MEXICAN NAVY

WHAT TO DO IN CASE OF EMERGENCY

If the boat is in a serious and imminent danger situation, you must send the distress signal: Mayday, Mayday, Mayday through VHF channel 16 or 2.182 KHz medium wave frequency. It is mandatory to have a VHF radio in minor boats. In order to receive a quick response, it is essential to have a 406 MHz Emergency Position Indicating Radio Beacon station (EPIRB) on board.

WHO SHOULD YOU CALL IN CASE OF A MARITIME EMERGENCY?

National Coordination center for Maritime SAR (NMRCC)

Telephone numbers:

Mexico City and metropolitan area, 52 (55) 56-24-60-04

Rest of the country, 800 MARINA1 (800 627-4621)

SENSAR-PEÑASCO 52 (638) 383 1691

Email: cc2_emga@semar.gob.mx
sarmarina@semar.gob.mx



GET TO KNOW WHO'S WHO



The Maritime Authority works through MARINA (*Secretariat of the Navy*), to oversee compliance of the regulations issued by the IMO, in order to guarantee protected, efficient and safe maritime passages.



Provides Banking and Credit services to members of the Army, Air Force and Navy, and the General Public, and oversees the online services allowing payments for the temporary import of vehicles and boats.



An arm of the Mexican government which controls and supervises migration in the country.



The Mexican tax authority responsible for the supervision for compliance of tax and customs legislation.



The Mexican Navy is one of the two independent armed forces of Mexico. The naval forces are called the Armada de México. The Secretaría de Marina (MARINA) (*Secretariat of the Navy*) includes both the Armada and ministerial and civil service.



CONAPESCA is a decentralized body of SADER (*Ministry of Agriculture*) committed to legality, quality and transparency, in charge of fostering and developing coordination with various entities to implement policies, programs and regulations that lead and facilitate the development – competitive and sustainable, of the fishing and aquaculture sector of the country.



CONANP is the institution responsible for safeguarding the areas with the greatest biodiversity in Mexico.

HEALTH INSPECTION

The International Health Department in Mexico (*Sanidad Internacional*), is a governmental office operating according to the International Health Regulations (*IHR, 2005*), in order to “Control, Prevent, and protect against, the international spread of disease, and to provide a public health response that is commensurate with and restricted to public health risks, while preventing unnecessary interference with international trade and traffic”.

In most ports of entry in Mexico, health authorities don't impose any restrictions other than carrying out a medical inspection on arrival at no cost. Vaccine restrictions for COVID-19, do not apply in Mexico's ports of entry. Although some ports of call have different requirements by local health authorities, as such, during the medical inspection, they may ask for the Boat Registration, Personal ID, and Vaccination Record although this last item is not mandatory.



IMMIGRATION



The Instituto Nacional de Migración (National Immigration Institute) is the government arm required by Mexican

Law to oversee foreign individuals visiting Mexico. Immigration clears in those individuals wanting to visit Mexico by boat and wishing to engage in recreational activities, including sport fishing, whale watching, diving and cruising — among others

IMMIGRATION REQUIREMENTS WHICH MUST BE PROCESSED AT THE FIRST PORT OF ENTRY IN MEXICO BY INDIVIDUALS CRUISING MEXICAN TERRITORIAL WATERS.

PLEASE NOTE: Now, when you arrive in Mexico by boat, you will not get a paper visa as before (known as the FMM entry form) — instead your passport will be stamped as proof and date of entry.

Passport/Visa

- ALL foreigners traveling to Mexico, including U.S. citizens, are required to carry a valid and current passport to enter Mexico. Non-Mexicans from certain countries may also require a Visa. Contact a Mexican Consulate for a list of these countries or:


<https://consulmex.sre.gob.mx/saltlakecity/index.php/avisos/83-bya3>



A Passport **Book** allows U.S. Citizens to travel to/from Mexico using any means of transportation.

- **When arriving at your first Mexican port of entry** you will need to check-in at the local immigration office and each crew member must present his/her passport and will need to fill out an entry permit, and pay \$717.00 Mexican Pesos per person at the bank.
- The length of the stay will be the amount of time requested by the applicant, but shall not exceed 180 days, and cannot be used for multiple entries and departures.

A Passport **Card** allows U.S. Citizens to enter Mexico territorial waters by boat e.g. on a sports fishing trip, and then return to the United states. **WITHOUT** going ashore in Mexico.



INTRODUCTION

The National Immigration Institute (INM) manages the presence of foreign individuals visiting Mexico. INM created an online process to facilitate documentation of foreign visitors entering Mexico by sea (to engage in recreational activities such as fishing), whale watching, and diving. The document you obtain is called an FMM.

There are three steps to complete the FMM process.

1. Complete the INM process on the INM web portal (this includes payment).
2. Complete a spreadsheet with vessel and passenger information and email it to INM.
3. E-mail the spreadsheet and payment receipt to INAMI. Print a copy of the receipt and electronic manifest, and present to Mexican Navy if inspected.

Step 1 - Complete INM Process

The INM Process consists on five parts: Creating an INM account, registering travel document (Passport), registering vessel, registering trip itinerary and paying fees —a \$717 Mexican Pesos fee per each visiting foreigner as required by the Federal Fee Act (Ley Federal de Derechos), Article 8, Section I. The fee must be paid using a credit card.

You will need:

1. Passport (from vessel operator/representative)
2. Vessel documentation (State or Federal Registration)
3. Credit card (cardholder must match vessel operator/representative)

View the FMM guide in order to carry out the INM Process. It contains step by step translated to English instructions on how to complete the INM Process. Please read throughly.

<https://www.inm.gob.mx/spublic/portal/inmex.html>

Start INM Process.

Follow instructions and download a receipt copy, as it will be needed in Step-3. Print an additional copy to keep aboard the vessel.

NOTE: The ACCOUNT you create will stay in the system. When you log in next time with your password and e-mail, the information you originally entered (e.g. vessel info and Passport) will be available by going to the FMM guide and choosing step 7 and select your "preregistered Vessel and Passport information".

Step 2 - Complete Electronic Manifest

Required information and documents to complete this form:

1. Full name and passport information of all crew and passengers.
 2. Vessel documentation (State or Federal Registration).
 3. Trip destination and itinerary.
- Download and complete the spreadsheet with the information of the vessel and passengers from (when you click on the link, the form will be automatically downloaded):

http://www.inm.gob.mx/static/pdf/Formato_Validacion_Pasajeros_y_Tripulantes_Maritim_o.xlsx

- Download an INSTRUCTIONAL GUIDE for filling the Form for the submission of a list of maritime passengers and crew members: http://www.inm.gob.mx/static/pdf/Filling_guide_format_to_send_passengers_and_crew_members_lists_the_ones_who_enter_by_sea.pdf

Required information and documents to complete this form:

1. Full name and passport information of all crew and passengers.
2. Vessel documentation (State or Federal Registration).
3. Trip destination and itinerary.lick on the bottom left tab that says "data" and fill in the information for your trip.

Step 3 - Email Manifest and Payment Receipt to INM

A copy of the spreadsheet and payment receipt should be emailed to INM.

When visiting Coronado, emails should be sent to the Ensenada office: BC_ensenada@inami.gob.mx

Applicants will receive an email from INM either authorizing the trip or denying entry. The email will contain INM's authorization to enter as "visitor without permission to perform paid activities". The length of stay will cover the amount of time requested in the application (shall not exceed 180 days). This is a one trip document and not intended for multiple entries.

Keep a copy of the receipt, the manifest, and your passports on board the vessel.



MEXICO MARINA
ASSOCIATION

APPROXIMATE DISTANCES

Map not drawn to scale

NAUTICAL MILES	Ensenada	San Carlos	Cabo San Lucas	La Paz	Puerto Escondido	Santa Rosalia	Guaymas	Topolobampo	Mazatlán	Puerto Vallarta	Manzanillo	Acapulco	Los Angeles	San Francisco	Vancouver
Ensenada	0	582	709	872	939	1084	1047	972	893	989	1087	1381	149	512	1302
San Carlos	562	0	193	356	423	548	531	379	377	473	571	865	886	1021	1810
Cabo San Lucas	709	193	0	178	245	370	353	201	199	295	395	689	833	1168	1958
La Paz	872	356	162	0	116	245	229	116	243	383	509	803	996	1331	2121
Puerto Escondido	939	424	245	140	0	146	143	119	304	451	577	871	1064	1399	2189
Santa Rosalia	1064	548	370	245	146	0	85	219	419	575	701	995	1188	1523	2313
Guaymas	1048	532	352	229	143	88	0	186	387	543	678	971	1178	1507	2297
Topolobampo	895	379	199	116	119	219	186	0	226	376	511	805	1019	1354	2144
Mazatlán	893	377	200	230	175	419	387	226	0	178	304	598	1017	1353	2142
Puerto Vallarta	989	473	311	383	451	576	543	376	178	0	189	482	1113	1449	2238
Manzanillo	1087	571	419	509	577	701	677	511	304	189	0	313	1211	1546	2336
Acapulco	1381	865	702	803	871		972	805	598	482	313	0	1505	1840	2630



CLEARING INTO MEXICO FOR THE FIRST TIME

A vessel must clear-in when entering Mexico at the first official port of entry. The clear-in process is as follows:

- Complete the Crew List Document
- Go to the immigration office and get the Crew List properly stamped and have FMMS (Forma Migratoria Multiple) issued for all passengers
- Go to the Port Captain's Office with the completed form to pay the Clear-In Fee and have the document duly authorized and stamped. In some ports you may be required to pay a Port Use Fee with the Port Administrator.

CLEARING INTO AND OUT OF PORTS WITHIN MEXICO ("CABOTAGE")

- If you are navigating from one Mexican port to another, all that you will require is that you inform the Harbor Master or marina of your arrival or departure by means of an "Aviso" [Notification].
- Depending on the Harbor Master's office, some may require a written notification, while others allow a verbal one via VHF 16
- In some ports you must pay a Port Use Fee when arriving and anchoring (if you anchor out). These fees are paid to the API (The Port Administration).

CLEARING OUT OF MEXICO

A vessel must clear-out when leaving Mexico at the last official port of exit.

IMPORTANT: You will also need your last exit paperwork when cancelling or renewing your TIP


The clear-out of Mexico process is as follows:

- Complete the Crew List for exiting Mexico ("Despacho", previously know as "Zarpe").
- Go to the Immigration office to get the Crew List stamped and surrender the FMM forms.
- Go to the Port Captain's office to pay the Vessel's Check-out fees and have the crew list stamped with the authorization to exit the country of Mexico. Boat Captain or Master must present proof of Competency for recreational boaters (example: Captains License, Sate Boating Card or International Certificate for Operators of Pleasure Craft (ICC)

IMPORTANT: Do not skip the clear-out process, since the next time you visit Mexico, your information may show that you never left the country and therefore you are considered to be in Mexico illegally.



THERE ARE SEVERE PENALTIES INCLUDING INCARCERATION FOR BRINGING/POSSESSION OF ANY FIREARM/AMMUNITION IN MEXICO. YOU MUST CONTACT A MEXICAN CONSULATE BEFORE ATTEMPTING TO TRANSPORT WEAPONS INTO MEXICO. PLEASE TAKE HEED.



ARRIVAL FORM (AVISO DE ARRIBO)

EXIT FORM (AVISO DE SALIDA)



VISITING THE NATIONAL PARKS OF THE BAJA CALIFORNIA PENINSULA AND POINTS SOUTH

The Reserve falls under the jurisdiction of:



[The Mexican Ministry of environment and Natural Resources]

SECRETARIA DE MEDIO AMBIENTE Y RECURSOS NATURALES

If you plan to visit any of these awe-inspiring sites, you must obtain a "Conservation Passport" which is valid for one year from the date of purchase. The cost is \$1,811 Pesos (Free for children 12 years an under, and persons with disabilities).

<https://pasaportedelaconservacion.conanp.gob.mx/vistas/inicio.php>



CARD SAMPLE WHICH MAY BE PURCHASED AT ANY OF THE NATIONAL PARKS


The proceeds from the Passport helps in the preservation of these unique but fragile natural environments, as well as for the protection and ecomic growth of local communities. During your visit to any of these magical sites, we ask you to follow the directions and rules designed to enhance and preserve these treasures.

The Baja California Peninsula National Parks (NPA) include:

Guadalupe Island, Pacific Islands of Baja California (Coronados, Todos Santos, San Martin, Cedros, Benitos, Magdalena), Revillagigedo, Valle de los Cirios, Vizcaino, Cabo San Lucas, Cabo Pulmo, Espiritu Santo, Balandra, Loreto, Bahía de Los Angeles, among others in Southern Mexico. Visit <https://www.gob.mx/conanp>

View & download Maps of the Protected Natural Areas in Mexico: http://sig.conanp.gob.mx/website/pagsig/mapas_serie.htm

Anybody interested in observing marine wild life at close range, such as whales, white sharks, whale sharks, etc., must contract an authorized and licensed service provider.





DIRECTORY & SERVICES OF MEMBERS OF THE MEXICO MARINA ASSOCIATION



Marina ECV— Ensenada



Address: Blvd. Costero S/N, Zona Centro, Ensenada, Baja California, México, C.P.22800
Slips: 191 slips from 36' to 68', 6 end ties from 83' to 135', a 510' mega yacht area.
Services & Amenities: Free assistance for clearance with the Port Authorities, walking distance to downtown, double breakwater protection, launch ramp, concrete built docks, parking, BBQ area, workout area, laundry, restrooms, showers, 24 hour security, controlled access, pump out service, Wi-Fi, pet friendly.
General Info: Office hours 8:00 am to 6:00 pm weekdays, 9:00 am to 3:00 pm weekends.
Toll free from USA: (877)-219-5822, MX: +52 (646) 173-41-41
www.marina.hutchisonportsecv.com info@hutchisonportsecv.com Coordinates 31° 51' 21" N 116° 37' 19" W. VHF 12



Baja Naval Boatyard & Marina — Ensenada



Location: Downtown Ensenada, adjoining the mile long boardwalk along the port which makes for a marvelous afternoon walk or an excellent morning jog. Shops, excellent restaurants, hotels and bars within walking distance.
Slips: 50 from 30 to 75ft. 30 & 50 amp shore power, Free WIFI and free long distance phone calls to the U.S.
Services & Amenities: 24 hour Security, electronic gates. Full service boat yard, 70 ton Travelift. Port Clearance and immigration papers including TIP. Spotless restrooms and showers. Pump out service.
General Info: www.bajanaval.com
For marina contact marina@bajanaval.com or frontdesk@bajanaval.com
For boatyard boatyard@bajanaval.com +52 646-174-0020 | 31 51' 35N 116 37' 32W | VHF 77



Marina Coral Ensenada



Address: Carretera Tijuana-Ensenada. Km 103, Num. 3421, Zona Playitas, Ensenada, B.C, MX 22860
Slips: 353, Guest Slips. Length 30'-109', End ties: 64 to 110 ft.
Services & Amenities: Restrooms, shore power, dock carts, snack bar, water, laundry, pump out, clubhouse, launch ramp, fuel dock (diesel and gas), restaurant and marina grill bar, TV & Wi-Fi, Spa, showers, pool, tennis courts, electronic key card access and CCTV, 24 hour security staff on duty, customs clearance assistance
General Info: Office 8 am-7 pm. Toll free from U.S.: (866)-302-0066, Tel 01152-646-175-00-50,
www.hotelcoral.com marina@hotelcoral.com
LAT 31° 51' 38.59" N LON 116° 40' 36.54" W VHF 71



Marina Cabo San Lucas IGY Cabo San Lucas



Address: Cabo San Lucas, BCS, México 23410
Slips: 380, up to 330 ft.
Services & Amenities: Modern floating-concrete docks with 24-hour security, electronic key card access, CCTV, Wi-Fi. 110 (30 amps), 220 (50 amps), 220 (100 amps 3-phase) or 480 (200 amp 3-phase) shore power, desalinated water, full-service chandlery, swimming pool and recreational area. First-class restrooms and showers, laundry, storage lockers and parking, fuel dock, pump-out station. Full service boatyard and 75-ton travel lift with capacity for vessels to 80 feet and a two-lane launch ramp with adjacent dock.
General Info: Tel.(011 52)624-1739140 (011 52) 624-1431252



Marina del Rey Cabo San Lucas



Address: Boulevard Paseo de la Marina #1269, Col. Centro, Cabo San Lucas, Baja California sur, México, CP 23450
Slips: 80 Dry
Services & Amenities: 24-hour security, electronic key card access, dock carts, shore power: 110 (30 amps), 220 (50 amps), 220 (100 amps 3-phase), water, fuel dock (gasoline/diesel), boat ramp, Wi-Fi, laundry/restrooms/showers. Local activities — sportfishing, scuba diving, and other aquatic activities available.
General Info: Office 8 am -6 pm. Mon-Fri, 9 am - 1 pm Sat & 11 am - 3 pm Sun.; Tel: +52 624-143 6522 to 25
Toll free from U.S.:(619) 259 6902. www.marinadelreycabo.com N 22'.52.81' W 109'54.39' VHF 06 /16.



Marina Puerto Los Cabos San Jose del Cabo



Slips: 200 from 30-260 ft . Liveboards available. Maximum draft: 14 ft.
Services & Amenities: Gated, secure marina complex, 10 miles from Gordo banks fishing grounds, five minutes from downtown San Jose del Cabo, 20 minutes from Los Cabo's Int'l Airport. Access to Hotel El Ganzo amenities, discounts at local Golf Course. Fuel, dock boxes, dock carts, electricity, pump out, water, restrooms/showers, secure parking close to slips, phones, restaurant. Boat yard operated by Marine Group, 150 Ton Travelift, dry storage.
Marina Manager: Daniel Balzaretti, dbalzaretti@puertoloscabos.com www.puertoloscabos.com
Tel: 011-52 (624) 105-6028 or 011-52 (624) 105-6181
LAT 23° 3.27' N LON 109° 40.18' W VHF 22 A



Marina de La Paz La Paz



Address: Topete 3040 y Legaspy, La Paz, Baja California Sur, Mexico, CP 23060
Slips: 110, from 30' to 200'.
Services & Amenities: Potable RO water, shore power, pumpout, guest slips, restrooms, storage lockers, parking, dry storage, restaurant, laundry, launch ramp, dock carts, free Wi-Fi,clubhouse, phones, mail service, scuba diving, yacht maintenance, electric/mechanical repairs, chandlery, security. Liveboards OK, pets allowed on leash.
General Info: Office hours: 8:00am-6:00pm Mon-Fri & 8am-1pm Sat. Closed Sun.
Tel:+52 612 122 1646 Fax:+52 612 125 5900. www.marinadelapaz.com info@marinalapaz.com VHF 16



Marina Cortez —La Paz



Address: Marquez de Leon Esq. Topete # 2415, CP 23060
50 Slips: from 40', 60', 100', 130' and 160. **Linear Dock:** from 100' to 250'
Services & Amenities: Dock carts, shore power, water, pump out, Wi-Fi, restaurant, fuel and hotels nearby.
General Info: Tel:+1-52+612-123-4101 or +52+1-612-157-0013
Operations Manager: Guadalupe Morales Sanchez. Assistant Manager: Eileen Guerrero
www.marinacortez.com dockmaster@marinacortez.com LAT 24° 09' 25.17" N LON 110° 19' 28.11" W VHF 16



Marina Palmira La Paz



Address: Carretera a Pichilingue Km. 2.5, Col. Lomas de Palmira, La Paz, Baja California Sur, México, C.P. 23010

Slips: 250 from 30' to 220'. 10% overhang limit. Liveboards. Maximum draft: 20 ft., outer basin; 6 ft. innerbasin. Waiting list for slips 70+ ft.

Services & Amenities: Dry docks. Electricity, water, docks carts. Hotel-Spa, restaurant-bar, minimarket, hardware store, gas and diesel at our fuel station, parking lot, 24-hour security via CCTV and patrol guards. bathrooms and showers, pump-out service, hazardous material disposal, Wi-Fi, free daily shuttle service to downtown three times a day, laundry room, propane refill, ATM, car rental.

General Info: (011 52) 612-1216159

reservations@marinapalmira.com customerservice@marinapalmira.com.mx www.marinapalmira.com VHF channel 16



Marina Costa Baja — La Paz



Address: Kilómetro 7.5 Carretera a Pichilingue, La Paz, BCS, México, 23010

Slips: 250 from 30' to 220'. 10% overhang limit. Liveboards. Maxi draft: 20 ft., outer basin; 6 ft. inner basin. Waiting list for slips 50+ ft.

Services & Amenities: Fuel dock, launch ramp, dock boxes & carts, at-slip pumpout, potable water, restrooms/showers, security, parking, laundry, restaurants, groceries, guest facilities, mail/message, on-site hotels, pet friendly, WiFi, courtesy shuttle to and from downtown La Paz. Hospital Clinic, boat maintenance, 24-hr. security.

General Info: Marina Manager: Gabriel Ley, gley@marinacostabaja.com

Office: 8 a.m.-6 p.m. M-F; 9 a.m.-5 p.m. Sat-Sun. Toll-free from U.S. 888-866-9394;

Toll-free from Mexico 800-200-0281 Direct 52 612 1216892016 Fax (52) (612) 121-5764

marina@marinacostabaja.com www.marinacostabaja.com

LAT 24.2180 LON -110.30 GPS: 24° 13' 4.8"N 100° 18' 19" W VHF 16



Marina Puerto Escondido Loreto



Address: Puerto Escondido, Loreto, Baja California Sur, México.

Slips: Over 100 slips for boats up to 250ft.

Services & Amenities: Shore power 110v/30A 220v/50A 220v/100A 480v/200A 3 phase 480v/100A, water, Wi-Fi, laundry, restrooms/showers, dry storage, fuel dock, electronic gate access, dry storage, boat yard, 50-ton travel lift, dock carts, water taxi, launch ramp, pump-out station, parking, minimart, restaurant, concierge service, Captain's Lounge with fast internet, hotel nearby, security, swimming pool, scuba diving tours shop.

General Info: Office hours: 9am to 5pm Mon-Sat and 9am-2pm Sun.

Tel. 52 (613) 133 0189 Toll Free México 800-800-8008

Harbormaster: Javier Fuerte, harbormaster@marinapuertoesccondido.com frontdesk@marinapuertoesccondido.com

www.marinapuertoesccondido.com LAT: 25°48'N LON:111°18'W VHF 16



CABRALES BOATYARD Puerto Peñasco, Sonora



Address: Calle de las Rosas, Recinto Portuario, 83554 Puerto Peñasco, Son., Mexico

Slips: Up to 95' LOA or more.

Services: 150 ton Travellift with nylon slings. 15 ton crane. 20,000 lbs forklift. 300 Ton Launch ramp. Five acre paved site for drydocking. We also feature the Gelplane — the industry standard tool for gel coat peeling. Full service boatyard.

General Info: Salvador Cabrales Irineo.

Office hours: Fall to Spring 8 a.m.-5 p.m. Mon- Friday, Sat 8 a.m.-12 p.m. Closed Sunday.

Summer: 6 a.m.-2 p.m. Mon- Fri, Sat 6 a.m.-10 a.m. Closed Sunday

Tel: +52 (638)112-0204 scabrales@cabralescorp.com www.cabralesboatyard.com



Marina San Carlos San Carlos, Sonora (mainland)



Address: Edificio Marina San Carlos Local #1 Sector La Herradura. San Carlos, Sonora, Mexico 85506

Slips: 16' 24' 32' 40' 48' 51' 56' 64' 88', 110', 128'.

Services & Amenities: Ramp & crane services. Fish cleaning station. Fuel dock. Dry Storage with hurricane posts.

Covered storage for motor boats up to 32 ft. Showers, laundry, 24 hrs. security, complementary Wi-Fi and parking.

Vehicle storage. Single and double lockers. Work yard. Transport services to and from the U.S. & Canada.

General Info: Lic. Silvia I. Ramos, Marina Manager. Office hours 7:30 am-5 pm

Contact info: MEX +52 622-226-1061 US +1(520)225-0478 WhatsApp +52(1) 622-149-4664

VHF 16 info@marinasanCarlos.com www.marinasanCarlos.com



Marina Isla Cortés Bahía de Altata (mainland)



(120 NM North of Mazatlan) in Nuevo Altata, Sinaloa

Slips: 43, 35', 18', 27' and up to over 80'. 94 hangars for up to 35'. Outdoor storage for 25 boats.

Services & Amenities: Lockers, shore power, showers, filleting area, weighing bow, restaurant with Wifi, TV, 120 capacity, service ramp, diesel/gas station, boat washing. Boats, kayak, paddleboard & bike rentals. Security and surveillance 24/7.

General Info: Tel: 667 324 0446 e-mail: comercialmccortes@gmail.com marinayclubdeyates.com

LAT 24° 39' 466" N LON 107° 58' 736" W



Marina Palmira Topolobampo (mainland)



Address: Eje 4 SN-S Club Marina, Topolobampo, 81370, Sinaloa, México.

Slips: 40 slips up to 136'

Services & Amenities: Launch ramp, 24/7 security. Showers, bathrooms. Power supply, potable water supply, hotel with pool, affordable restaurants around the marina, international airport, chepe train station, shuttle services, grocery store

General Info: Tel: +52 (668) 862 1544 topolobampo@marinapalmira.com.mx www.marinapalmiratopolobampo.com/



Marina Mazatlan Mazatlan

Address: Blvd. Marina Mazatlan 2211, Cond. Puesta del Sol Local 1, Mazatlán, Sinaloa, 82110

Slips: 339, from 30' to 125'. End ties: 65' to 100'

Services & Amenities: Restrooms, shore power, dock carts, cruisers lounge, water, laundry, pump out, launch ramp, free Wi-Fi, showers, electronic key card access and CCTV, 24 hour security staff

General Info: Office Hours: Mon-Fri 9-2 pm, Sat 9-1 pm. Tel. +52 669 916 7799 +52-669-669-2936

Via WhatsApp: 6691-530945 atec@marina-mazatlan.com atecmarinamazatlan@gmail.com www.marina-mazatlan.com

GPS Coordinates: 23° 16.0' N 106° 29.0' W VHF 16



Marina El Cid Mazatlan



Address: Av. Camarón Sábalo, S/N, Mazatlán, México CP82110
Slips: 80 from 32' to 100'. End ties 51' to 120'
Services & Amenities: Shore power, water, laundromat, pump out service, fuel dock (diesel and gasoline), TV cable, Wi-Fi, restaurant, beach club, pools, 24 hours security, parking for one car, restrooms/showers.
General Info: Office Hours: Mon- Sat 8:30 am - 5:00 pm; Sun 8:30 am - 2:00 pm
US Toll Free 1 855 513 4080, MEX Toll Free 800 841 0560 Direct: 52(669) 916 34 68 www.elcidmarinas.com
marinaelcidmazatlan@elcid.com.mx LAT 23° 16' 062"N. LON 106° 28' 119 VHF 16



Marina Riviera Nayarit La Cruz de Huanacaxtle



Address: Malecon La Marina, Playas de Huanacaxtle, La Cruz De Huanacaxtle, Nayarit CP 63732
Slips: 354, from 31 to 40 ft.
Services & Amenities: Full service marina with 110/220/440 shore power, water, cable TV, dock carts, fuel dock, pumpout service, restrooms, shower, Wi-Fi, 24-hour security, boatyard with 150-ton Travelift, dry dock, Yacht Club, fish market, VIP lounge, Palapa Restaurant and Sky Bar, laundry, groceries, Scuba diving.
General Info: Office hours: 9:00am-6:00pm Tel:52 (329) 29-555-26
www.marinarivieranayarit.com harbormaster@marinarivieranayarit.com



Marina Nuevo Vallarta Nuevo Vallarta



Marina Nuevo Vallarta — Nuevo Vallarta
Address: Paseo de la marina S/N, Villa 5, 63735, Nuevo Vallarta, Nayarit
Slips: 64, from 22 to 130 ft.
Services & Amenities: Shore power, water, Wi-Fi, showers, dock boxes, controlled access gates, 24-hr. security, parking, restaurants, bus stop, taxi, water taxi, convenience store, information stand and concierge, theater, port captain's office. 15 minutes to the airport. Saturdays, Nov- Apr Crafts Market.
General Info: Office hours: Mon- Fri 9am-7pm, Saturday 9am-2pm Tel:+52 (322) 297-7000



Boutique Marina Pueblo Nautico Nuevo Vallarta



Address: Blvd. Nayarit No.300 Norte, Nuevo Vallarta, Nayarit 63732
Slips: 10. 50' to 90'. Dry storage and mini storage available.
Services & Amenities: By the main channel in Nuevo Vallarta, near beach and hotels. Shore power, water, controlled access, security 24-hr, telephone/fax, dry dock, fishing & pleasure boat rental, VIP lounge, satellite TV and Internet, garbage collection, used oil collection, parking, maintenance, boat cleaning and minor repairs.
General Info: Phone: 01 322 297 45 53 / 01 322 297 10 69
rvirgen@pueblonauticomarina.com.mx www.marinapueblonautico.com



Paradise Village Marina Nuevo Vallarta



Address: Paseo de los Cocoteros #1, Nuevo Vallarta, Nayarit 63735
Slips: 200, from 26 to 240 ft.
Services & Amenities: Double fingered, extra wide concrete docks, locker boxes, electronic gate access keys, surveillance cameras, 24-hour security, firefighting equipment, dock carts, launch ramp, restrooms/showers, jacuzzi, pools, marina concierge, water hook-ups, potable water. Metered shore power: 30 amp-110v, 50 amp-220v, up to 100 amp. 220v single and 3 phase plus 480v 100 amp for megayachts. Cable TV, garbage disposal, in-slip pump out service, dry storage for trailerable boats, propane run, scuba tanks refill, book exchange library, boat maintenance, secure parking, shopping mall, ATM & bank, laundry, supermarket, restaurants, chandlery, catholic & non-denominational services, cruisers' social center, yacht club, hospital. Access to all hotel services and recreational facilities as a guest.
General Info: Tel. 011 52- 322-226 6728 e-mail: marina@paradisevillagegroup.com www.paradisevillagegroup.com VHF 16



Marina Vallarta BVG Puerto Vallarta



Address: Paseo de la Marina S/N Interior #3 Col. Marina Vallarta. 48335
Slips: 351, from 25 to 200 ft.
Services & Amenities: Extra wide docks, locker boxes, electronic gate access keys, 24/7 CCTV and Security on all gates & docks, Best Wi-Fi in the region. Firefighting equipment, launch ramp, dockside pump out service, marina concierge, chandlery, laundry, convenience store, restaurants/bars, 3 mins from the airport, close to hotels, hospitals and grocery stores, individual water hookups, potable water. Separate metered shore power: 30 Amp 110v, 50 amp 220 and up to 100 Amp, 220 single and three phase plus 480v 100 Amps for mega yachts, Gas Station (at entrance)
General Info: Tel: +52 322 221 0275 / 322 221 0722
www.marina-vallarta.com.mx admin3@marina-vallarta.com.mx LAT: 20.39'N LONG: 105.15'W VHF 18 & 16



Opequimar Centro Marino Puerto Vallarta



Address: Paseo de la Marina Sur 214, Marina Vallarta, Puerto Vallarta, Jalisco, México
Slips: 25
Services & Amenities: Fuel Dock (gas and diesel), full service boat yard, 100 ton Travelift, hydraulic crane, permanent dry storage, dry dock, locker and local rentals, mechanical service, fiberglass, painting, welding, new and used brokerage, marine store, 24/7 security, close circuit cameras, restaurant, hotel nearby, WiFi, cable TV, parking.
General Info: Tel.+52 (322) 221 1800 +52 (322) 221 1978
info@opequimar.com www.opequimar.com LAT: 20.39'N LONG: 105.15'W VHF 68



Marina Puerto de la Navidad Barra de Navidad



Address: Paseo del Pescador s/n, Isla Navidad, Colima. C.P. 28830
Slips: 207, from 31' to 150'. End ties: 6
Services & Amenities: Shore power, water, restrooms/showers, laundry, cable TV, phone, launch ramp, ice, fuel dock, dock boxes, pumpout, 24-hr. security, parking, snack bar, sail wash, clubhouse, restaurant, pool, tennis courts, hotel and golf facilities.
General Info: Harbormaster: Secundino Alvarez
Tel + 52 (314) 337 90 14 Fax (314) 337 90 14 email: harbormaster@islaresort.com.mx



La Marina Acapulco — Acapulco



Undergoing great improvements — Stay tuned!



Marina Performance — Acapulco



Marina Performance — Acapulco

Address: Av. Costera Miguel Alemán S/N, Col. Centro Interior Recinto Portuario, C.P. 39300 Acapulco, Gro, Mexico

Slips: 13, up to 100'. Small craft: 6

Services & Amenities: Shore power, water.

General Info: Tel. (01 744) 4802334 www.jarestate.com pensionacapulco@jarestate.com



Club de Yates — Acapulco



Club de Yates de Acapulco — Acapulco

Address: Avenida Gran Vía Tropical &, Tambuco S/N, Las Playas, 39390 Acapulco de Juárez, Gro., Mexico

Slips: 300

Services & Amenities: Shore power (220/50, 110/30), water hook up, WiFi, boat ramp, dry storage, lockers, sail storage, boat yard, 70-ton Travellift, hydraulic crane, fuel dock (gas/diesel), repairs, moorings, gym, spa, restaurant & bar.

General Info: Tel: +52 744 434 1999 ggeneral@clubdeyatesdeacapulco.com www.clubdeyatesdeacapulco.com



Marina Chiapas - Tapachula



Address: Camino a Playa Linda km 6.5 Pto. Chiapas, Chiapas C.P. 30830

Slips: 72, 40'-60', end ties 120' to 160'

Services & Amenities: 60 ton travel lift, dry dock, restrooms, shore power, dock carts, restaurant/snack bar, swimming pool, water, laundry service, pump out, launch ramp, fuel dock (diesel/gas), restaurant, Wi-Fi, showers, tennis courts, 24 hour security, customs clearance and temporary import permit assistance. Mechanical, electrical, upholstery & fiberglass minor repairs, carpentry and paint work.

General Info: Office: +52 (962) 620-4038 Cell: +52 (961) 111-8291

e-mail: memogarcia@marinachiapas.com.mx www.marina-chiapas.com

LAT 14° 41' 57" N LON 92° 23' 345"W VHF 16



G.O.S. Marina - Cancun



Address: Puerto Cancun, Quintana Roo

Slips: 92

Services & Amenities: Shore power: (220/50, 110/30), water hook up, WiFi, marine store, pumpout, bathrooms/showers, gas/diesel — Additional services and amenities coming during 2024

General Info: Tel: 998-293-8547 info@gosmarina.com www.gosmarinacom



PUERTO AVENTURAS

Riviera Maya



Address: Carretera Chetumal - Puerto Juárez KM 269.5 Puerto Aventuras, Quintana Roo, México C.P. 77733

Number of and slip sizes: North Marina 110 slips — South Marina 33 slips. From 15 to 140 feet

Services & Amenities: Water, electrical service, bathrooms, diving, boat rental, fishing, diesel, dry dock, launch ramp.

General Info: Direct: 984 873 51 08 WhatsApp: 984 116 38 13 Cell & WhatsApp 984 801 0117

Email: marinapuertoaventuras@hotmail.com (Harbormaster) / pamarina@puertoaventuras.com.mx (Assistant)

LAT. 20 29 44 N LON. 87 13 28 W



OFFERING A VARIETY OF ESSENTIAL MARINE SERVICES



QUINTANA ROO

President: Ing. Francisco Fernández Millán
 Cel. 998 195 9996 presidente@nauticosquintanaroo.org
Address: Venado 21, Int. 1, SM.20 Mza.17, Benito Juárez 77500 Cancun, Quintana Roo, Mexico
 Tel +52 (998) 884-0530 administracion@nauticosquintanaroo.org <https://nauticosquintanaroo.org>



Yacht Agency & Services based in La Paz

Main office: Marina Cortez, Marquez de León 2415, Local 26, La Paz, BCS 23060
Loreto office: Marina Puerto Escondido, Bahía De Las Palmas, Local 8, Loreto, BCS 23894
Services: A complete range of services to boats in Loreto, La Paz, Sea of Cortez. Port clearance, immigration services, temporary import permits, charter permits, customs clearance, provisioning, port booking, National Parks permits, flower shop, fishing licenses, medical assistance, car rental.
We have answers.
Contact: 52 612 348 8787, 612 106 1133 eco.naviera@gmail.com www.econaviera.com.mx



Florida Office: 2401 PGA Blvd., Suite 240, Palm Beach Gardens, FL 33410
 Contact: Uta Scarlata / Astrid Schulte / Lauren Hartman, Tel: (561) 622-7997,
 E-mail: info@sevenstar-usa.com
San Francisco Office: 423 Water St., Oakland, CA 94607
 Contact: Kris Caren, Tel: (415) 316-3072,
 e-mail: kris@sevenstar-usa.com www.sevenstar-yacht-transport.com
Services: Sevenstar Yacht Transport is the world's leading provider of yacht shipping services, with a global network of destinations and a fleet of over 120 independent vessels.



Services:
 Marine fabrics — Sunbrella, Nautolex Capitano, Stamoid. Cleaning supplies. Tools. Marine fittings and hardware.
General Info:
 CDMX 55 88 54 7133 | GDL 33 1580 0601
 CVJ 777 1761415 | CUN 998 432 4980
www.tunalitec.com informes@tunalitec.com



Clearing into and out of Mexico & Clearing in and out within Mexico (Cabotage)
 We can help you to avoid any problems during the complicated international arrival or departure process in Mexico.
 Contact us for the following services: Port, customs, immigration clearance, temporary import permits, port booking, national park permits, fishing licenses, provisioning, flowers, car rental, medical assistance, and emergencies in general.
Office: at El Pedregal, Cabo San Lucas and at Puerto Los Cabos Marina, San Jose del Cabo.
Contact: +52 612 348 8787 +52 612 159 1220
www.barredaagency.com operations@caboportagent.com



Los Cabos B.C.S. México
 Contractors, Design, Builders & Maintenance
General Info:
 Represented by & Contact in Los Cabos: **Wór & Mor Constructions S.A de C.V**
Ing. Carlos Reza Wórner
 Phone: 624 12 21284 USA: Bellingham Marine Southwest Division Office
 8810 Sparling Lane, Dixon, CA 95620 www.bellingham-marine.com



Insurance and risk management programs for marinas and pleasure/charter yachts.

- A complete range of services throughout Mexico and the United States.
- 100% Bilingual staff and inside claims department.
- Insurance policies compliant with Mexican Authorities.
- Established in 1987 with offices in Puerto Vallarta | Cancun | Los Cabos San Miguel de Allende | Seattle | Newport Beach | San Diego | Sarasota | Jacksonville

Contact: MX (+52) 322 297 6440 | 800 627 4637 US (800) 823 2798
 Blvd. Francisco Medina Ascencio No. 3987 / 6º Piso, Interior 604. Plaza Punto Banderas, Col. Marina Vallarta. Puerto Vallarta, Jalisco, México / C.P. 48335
info@novamar.net www.novamarinsurance.com.mx